

# PLAT OF SURVEY

-OF-

N3705 WILLOW BEND LANE  
LAKE GENEVA WI. 53147  
PHONE # (262)248-3697  
FAX # (262)249-0639

ANDERSON DRIVE

(40' WIDE)

(50')

50.04'

19.90'

( 133.98' )  
S 89°50'29" E 133.89'

LOT 25

LOT 20

## FENCE IS ONLINE

LOT 19

(50.16°)  
S 04°10'06" E 50.04°

FENCE END IS 0.1' EAST OF LINE

N 89°50'37" W 137.74'  
(137.97')

GARDEN IS 2.8'  
SOUTH OF LOT LINE

LOT 26

GARDEN

LOT 27

LOT 18

○ FOUND IRON PIPE

☐ FOUND IRON BAR

Ø POWER POLE

—E— OVER HEAD WIRES

CONCRETE LID

Q WELL.

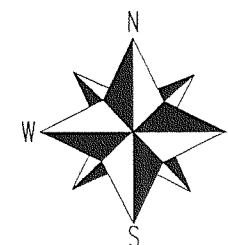
(XX) RECORDED AS

JOB # 08-115AB TAX ID # CCR00132



DATED THIS THE 27th DAY OF MAY 2008.

"I hereby certify that I have surveyed the above described property and that the above map is a true representation thereof and shows the size and location of all visible structures, apparent easements and encroachments if any."

This survey is made for the present owners of the property, and those who purchase, mortgage, or guarantee the title thereto, within one year from the date hereof.



SCALE 1"=20'



REVISED THIS 22<sup>nd</sup>, DAY OF SEPTEMBER, 2008

JOHN KROTT S - 2258  
Wisconsin Registered Land Surveyor  
( original if signed in red )

315-107